

**Station 24
First Due**

**Station 14
First Due**

SUDDERTH RD

HORIZON PKWY

1985S ON
RP-BUF
DR RAMP

RYDER BLVD

PLUNKETTS RD

FIR DR

BLUERIDGE DR

BUFORD DR

ASH DR

**Station 14
First Due**

1985S

KNOLL CREST TRL





CYPRESS DR

PALMETTO CT

LUKE KING
PKWY

ONTARIO CT

GRAVEL SPRINGS RD

-  Quarter Mile Ban Zones
-  Road Centerlines
-  Parcels
-  Fire Station Boundary



Medical Burn Ban Zone - 1/4 Mile (Expires 9/30/2024)
Plunketts Rd & Knoll Crest Trl Buford
Gwinnett County Fire & Emergency Services



1 inch = 0.08 miles